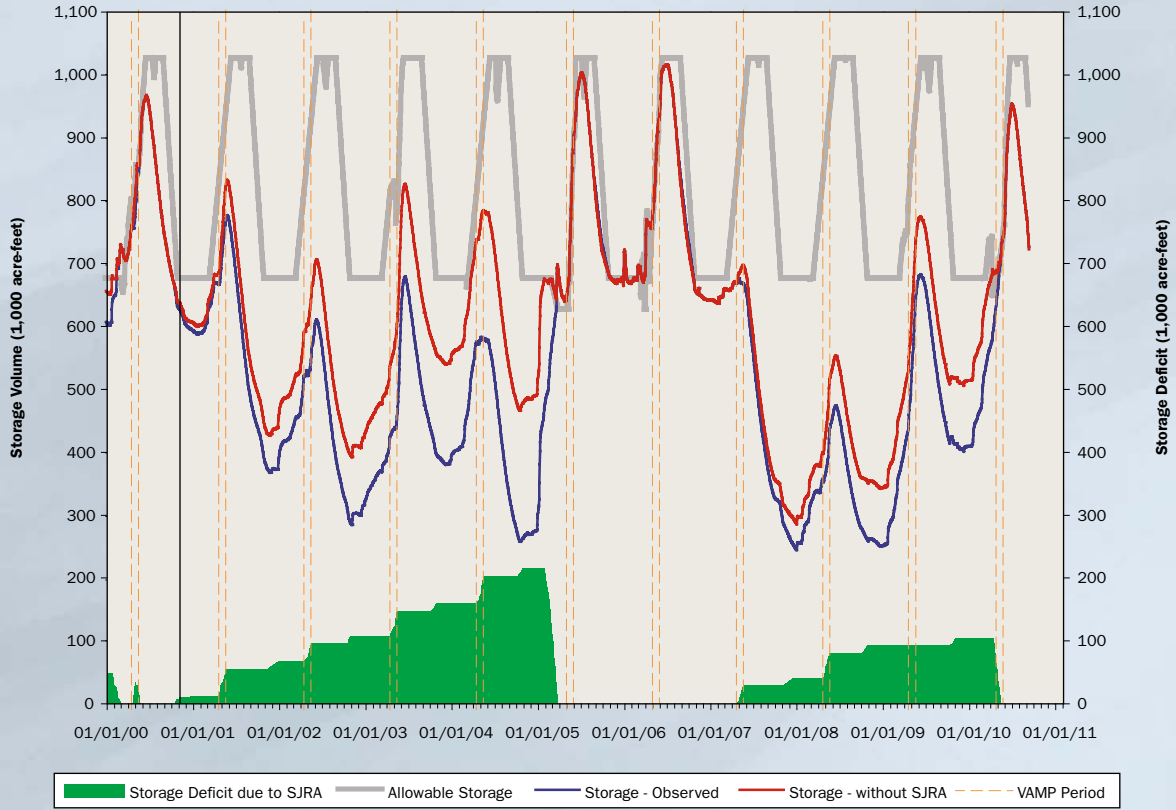
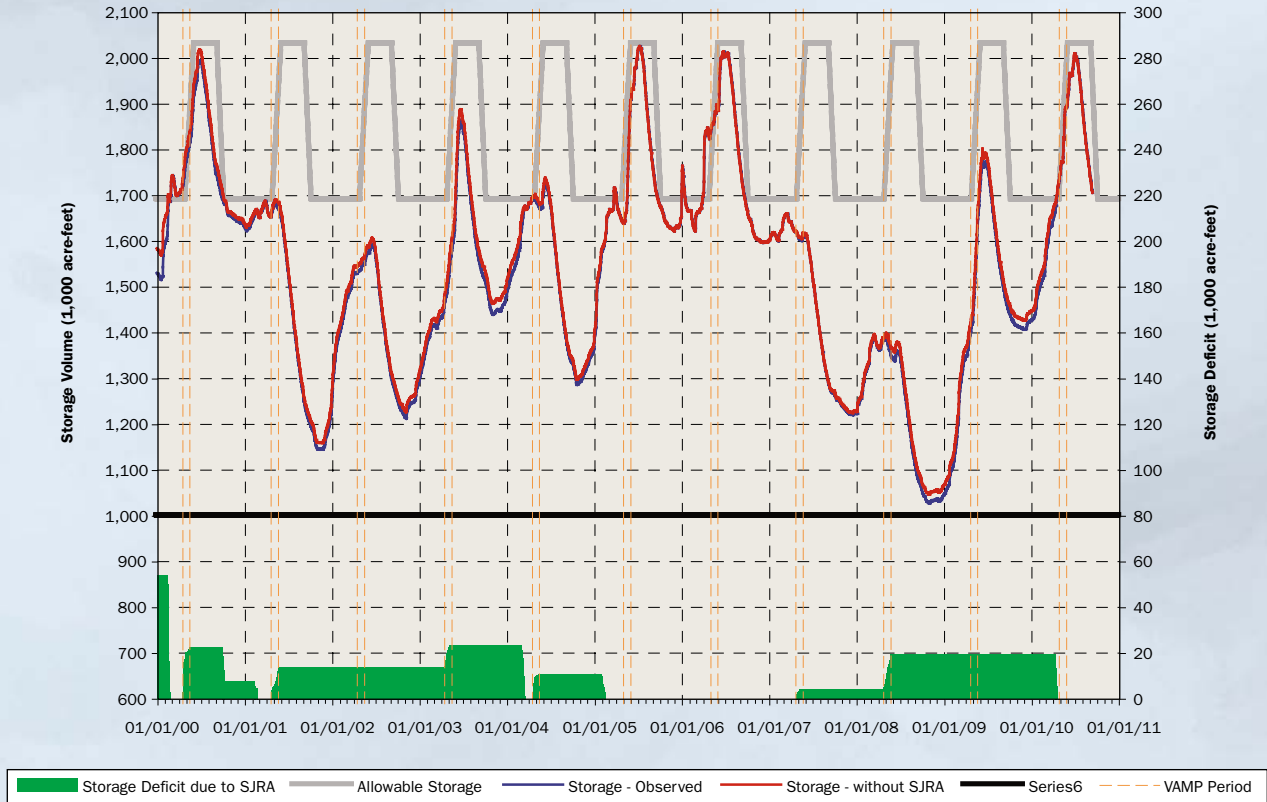


APPENDIX B

Appendix B, Figure 1
 San Joaquin River Agreement (SJRA) Storage Impacts
 in Acre-Feet on Lake McClure (Merced River) from 2000-2010

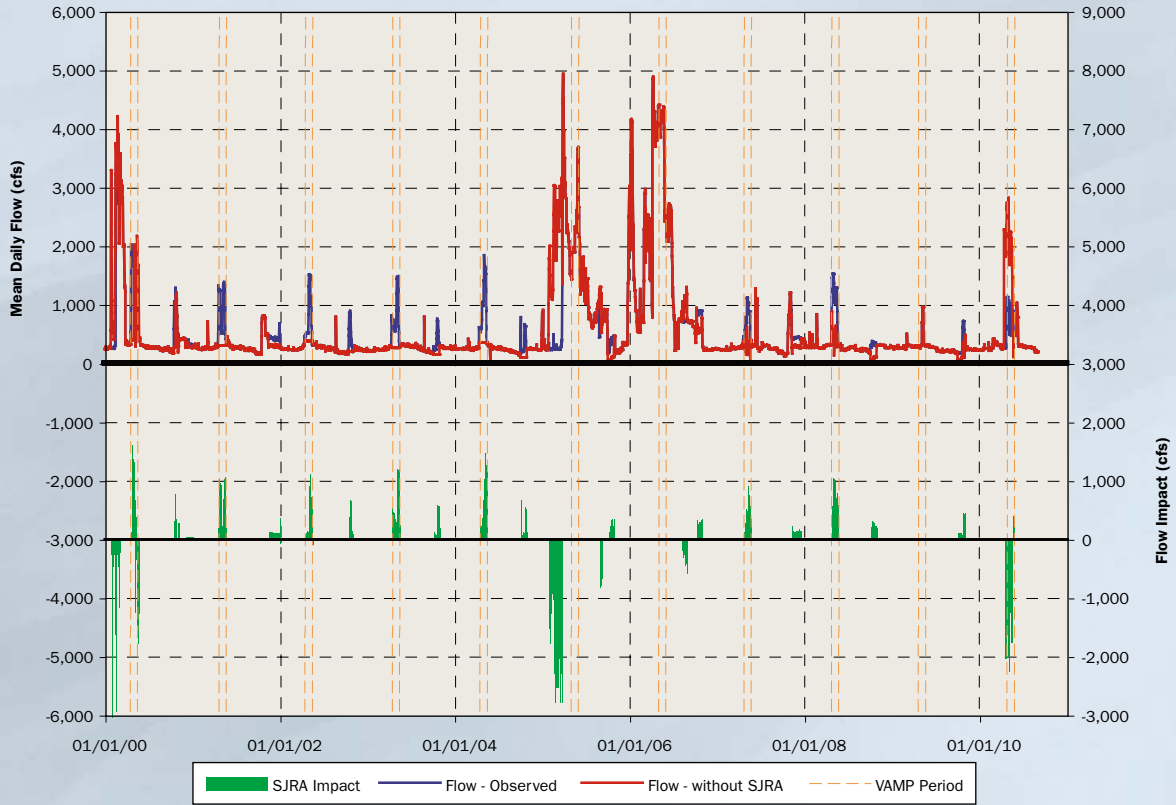


Appendix B, Figure 2
 San Joaquin River Agreement (SJRA) Storage Impacts
 in Acre-Feet on Don Pedro Reservoir (Tuolumne River) from 2000-2010



Appendix B, Figure 3

San Joaquin River Agreement (SJRA) Flow Impacts
in Cubic Feet per Second (cfs) on the Merced River below Crocker-Huffman Dam from 2000-2010



Appendix B, Figure 4

San Joaquin River Agreement (SJRA) Flow Impacts
in Cubic Feet per Second (cfs) on the Tuolumne River below La Grange Dam from 2000-2010

