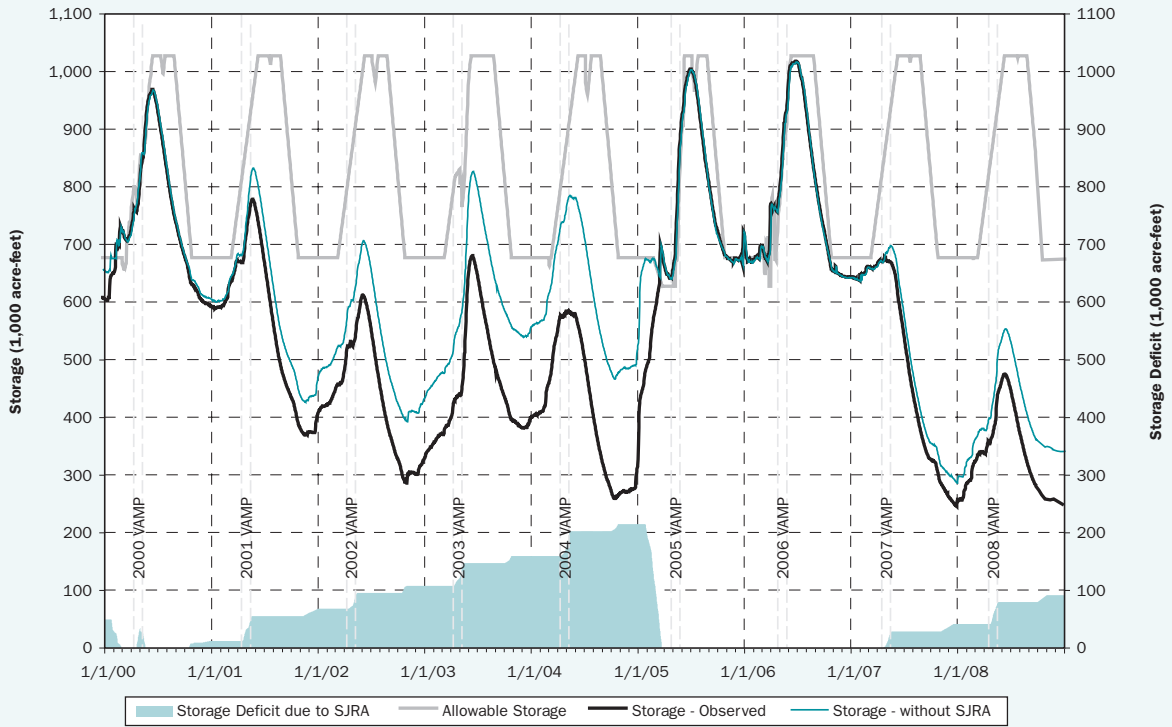


APPENDIX - B

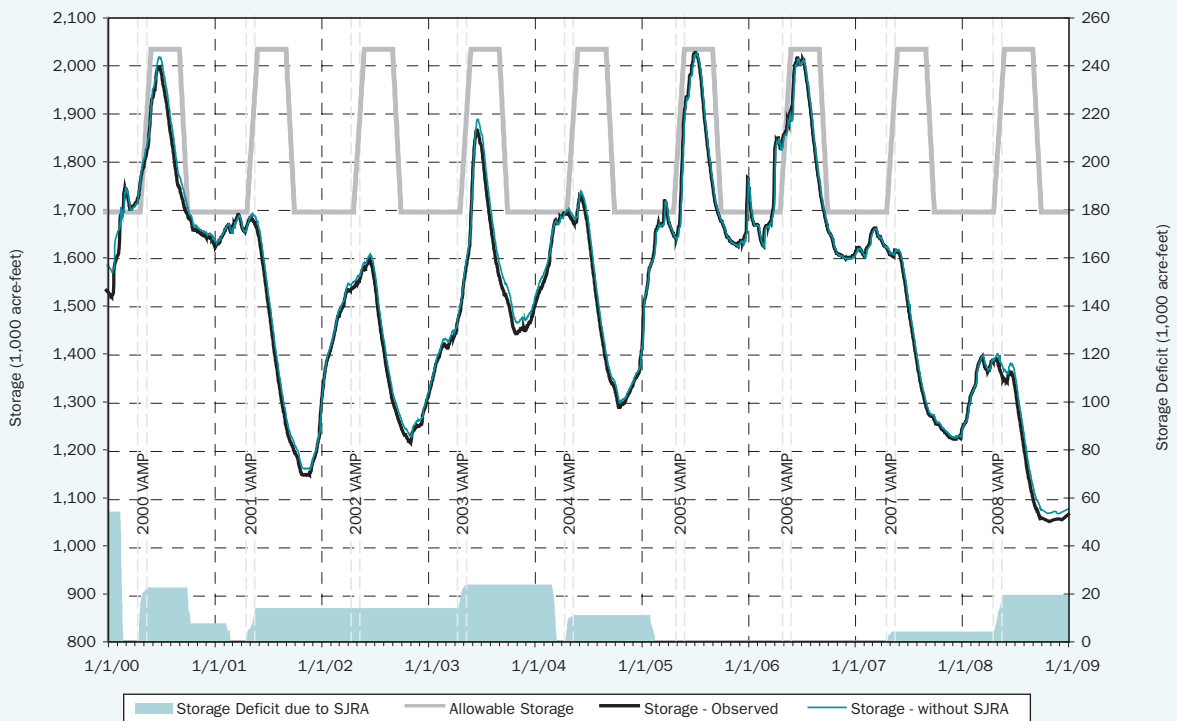
TABLE OF CONTENTS

APPENDIX B	
Historic Data	
B-1 Figure 1 Storage Impacts, 2000-2008 Lake McClure	
B-1 Figure 2 Storage Impacts, 2000-2008 New Don Pedro Reservoir	
B- 1Figure 3 Merced River below Crocker-Huffman Dam, 2000-2008	
B- 1Figure 4 Tuolumne River below LaGrange Dam, 2000-2008	

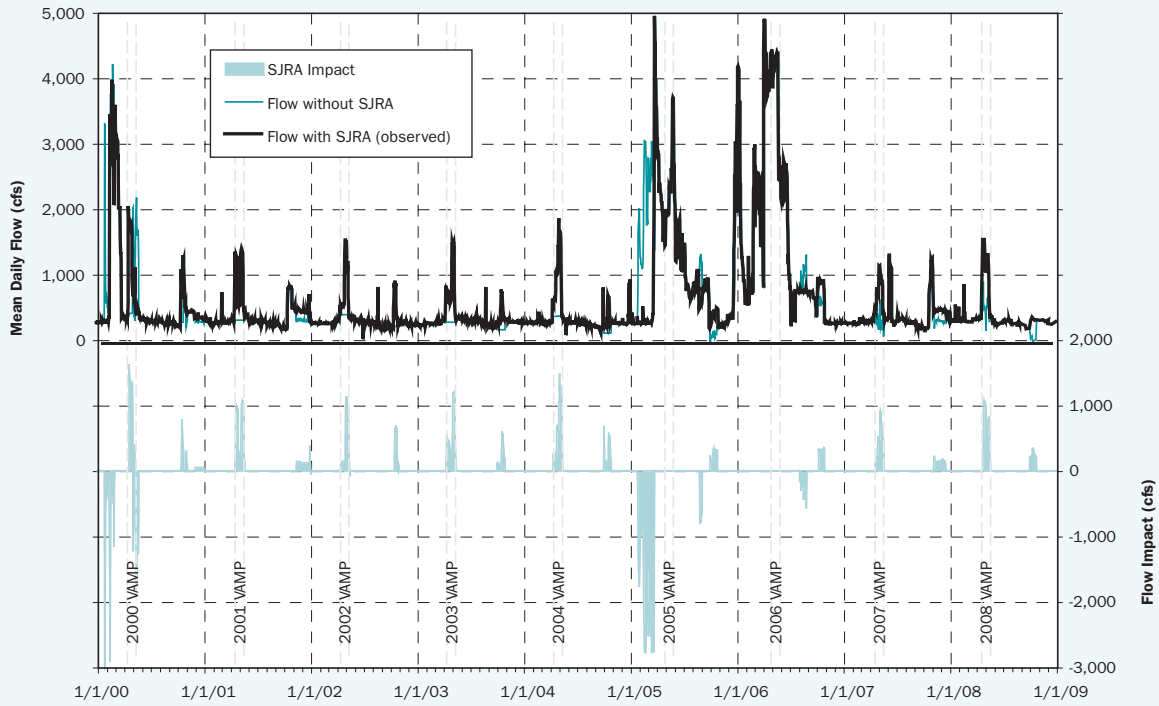
Appendix B-1, Figure 1
 SJRA Storage Impacts, 2000-2008 Lake McClure (Merced River)



Appendix B-1, Figure 2
 SJRA Storage Impacts, 2000-2008 Don Pedro Reservoir (Tuolumne River)



Appendix B-1, Figure 3
 Merced River below Crocker-Huffman Dam 2000-2008



Appendix B-1, Figure 4
 Tuolumne River below LaGrange Dam 2000-2008

