

Appendix A
Hydrology and Operation Plans



Appendix A-1, Table 1

2006 VAMP DAILY OPERATION PLAN

March 23, 2006 (A) • LOW

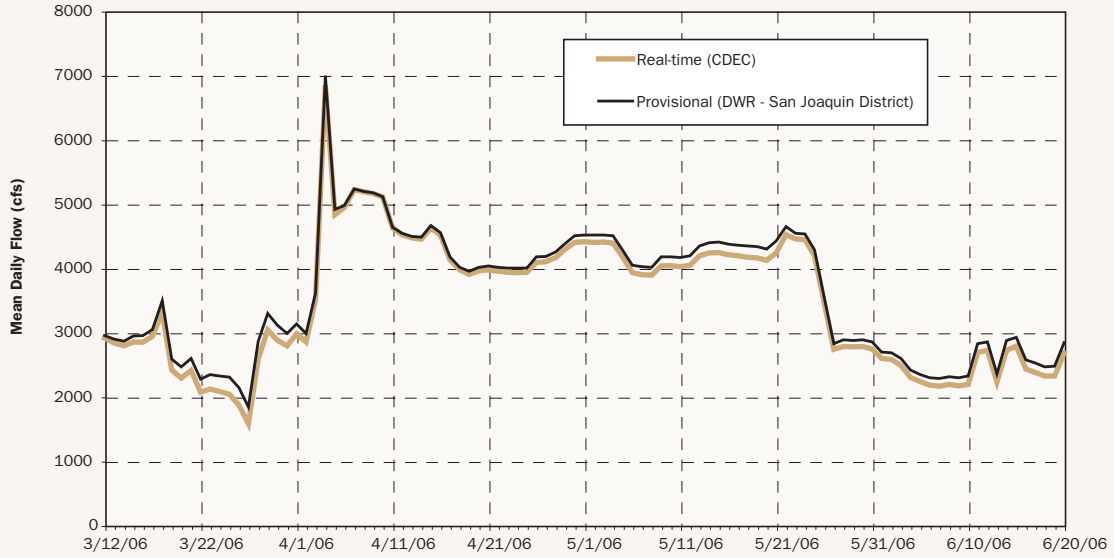
Target Flow Period: April 15 - May 15 • Flow Target: greater than 7,000 cfs

Bold Numbers: observed real-time mean daily flows

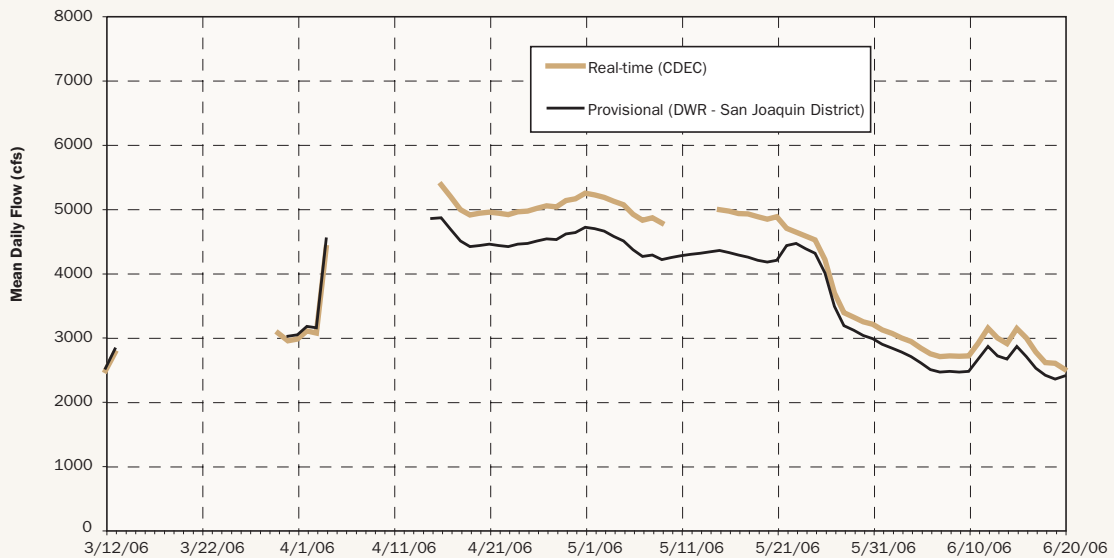
Table with columns: Date, San Joaquin River near Vernalis, Merced River at Cressey, Tuolumne River at LaGrange, Stanislaus R blw Goodwin, and Maintain Priority Flow Level. Rows include dates from 15-Mar-06 to 31-May-06, with flow values in cfs and TAF.

VAMP flow operation period

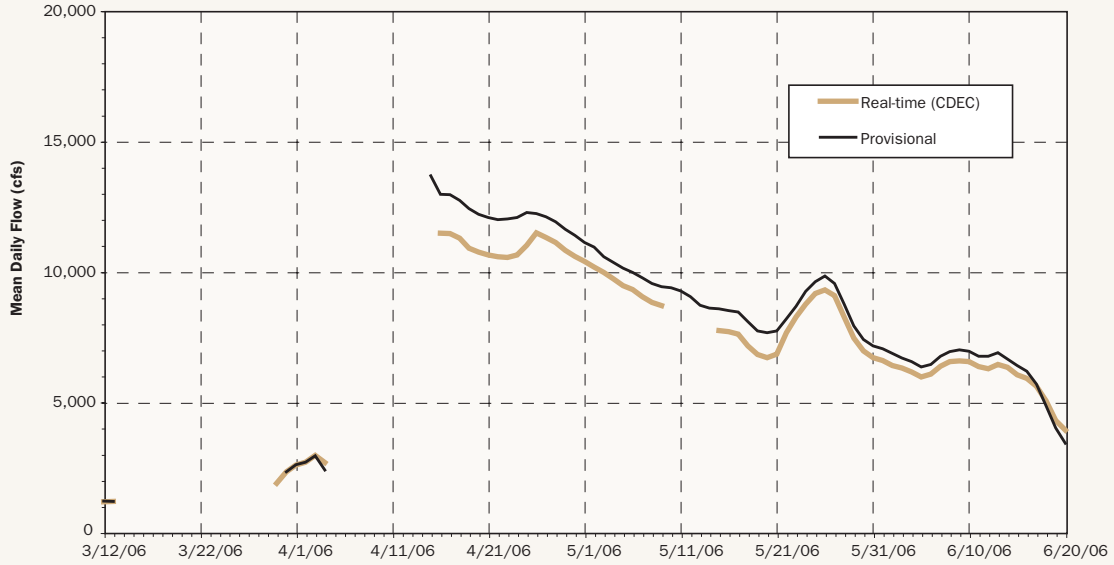
Appendix A-2, Figure 1
Merced River at Cressey



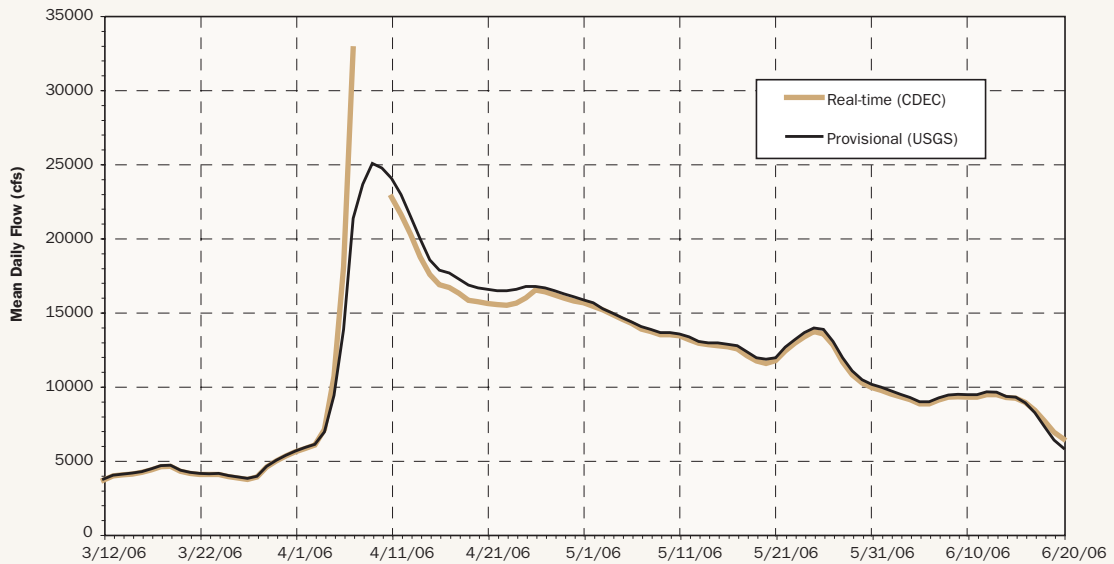
Appendix A-2, Figure 2
Merced River near Stevinson



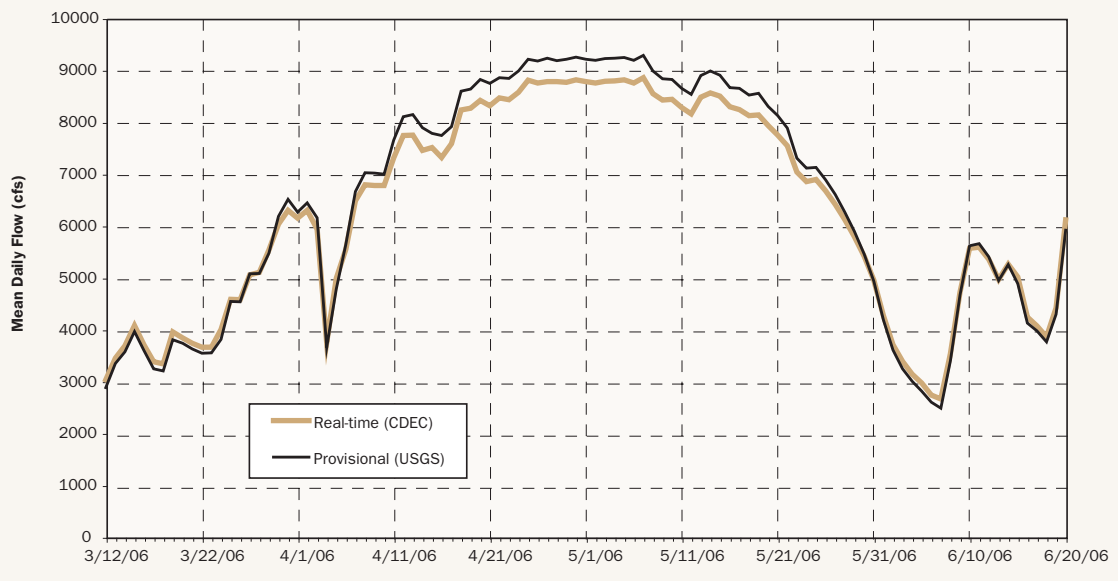
Appendix A-2, Figure 3
San Joaquin River above Merced River



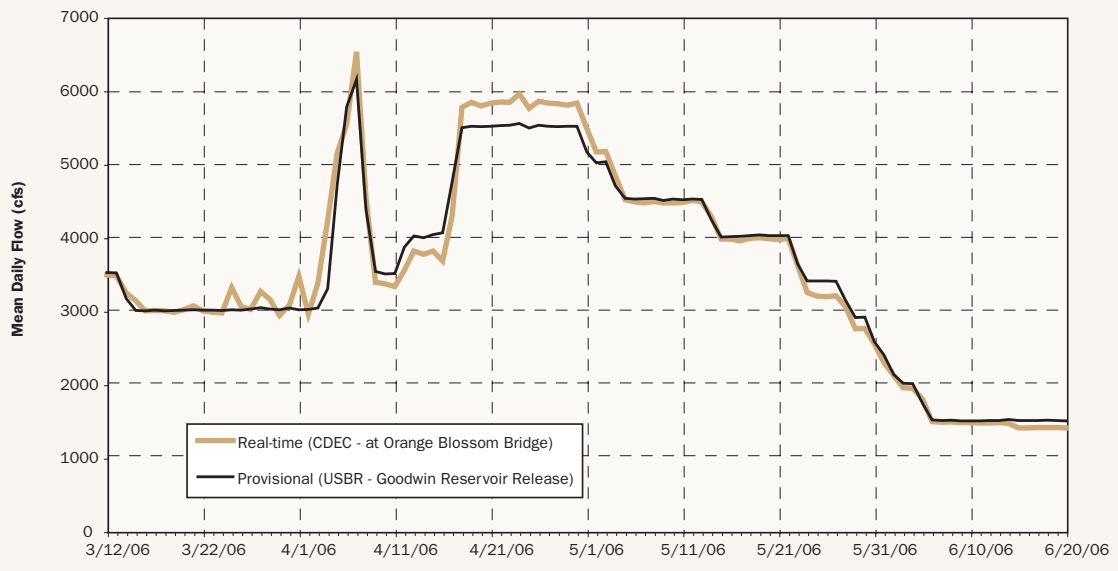
Appendix A-2, Figure 4
San Joaquin River near Newman



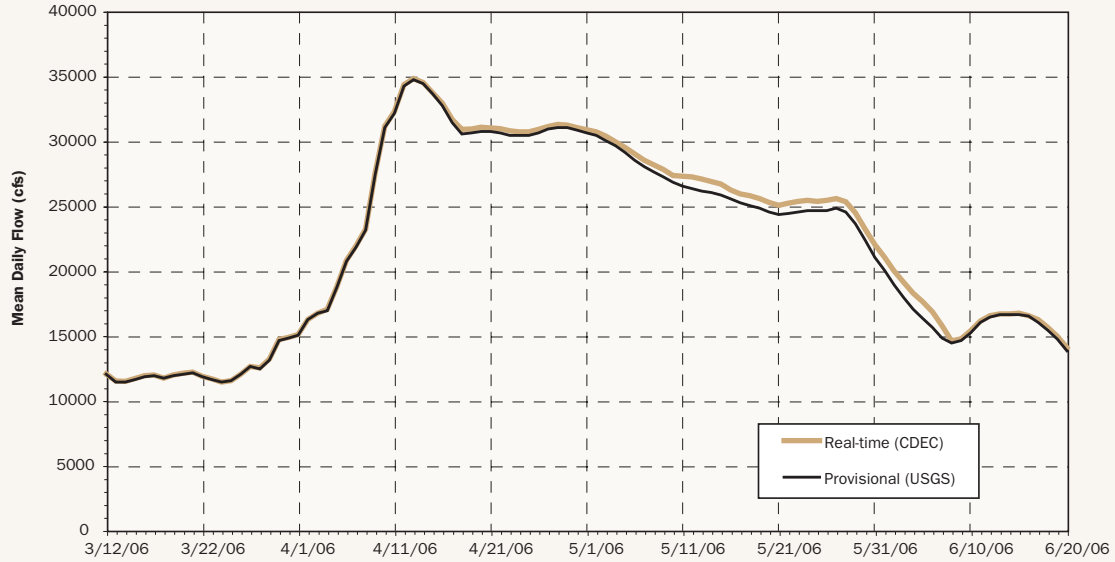
Appendix A-2, Figure 5
 Tuolumne River below LaGrange Dam



Appendix A-2, Figure 6
 Stanislaus River below Goodwin Dam



Appendix A-2, Figure 7
San Joaquin River near Vernalis



Appendix A-2, Figure 8
Ungaged Flow in San Joaquin River near Vernalis

