
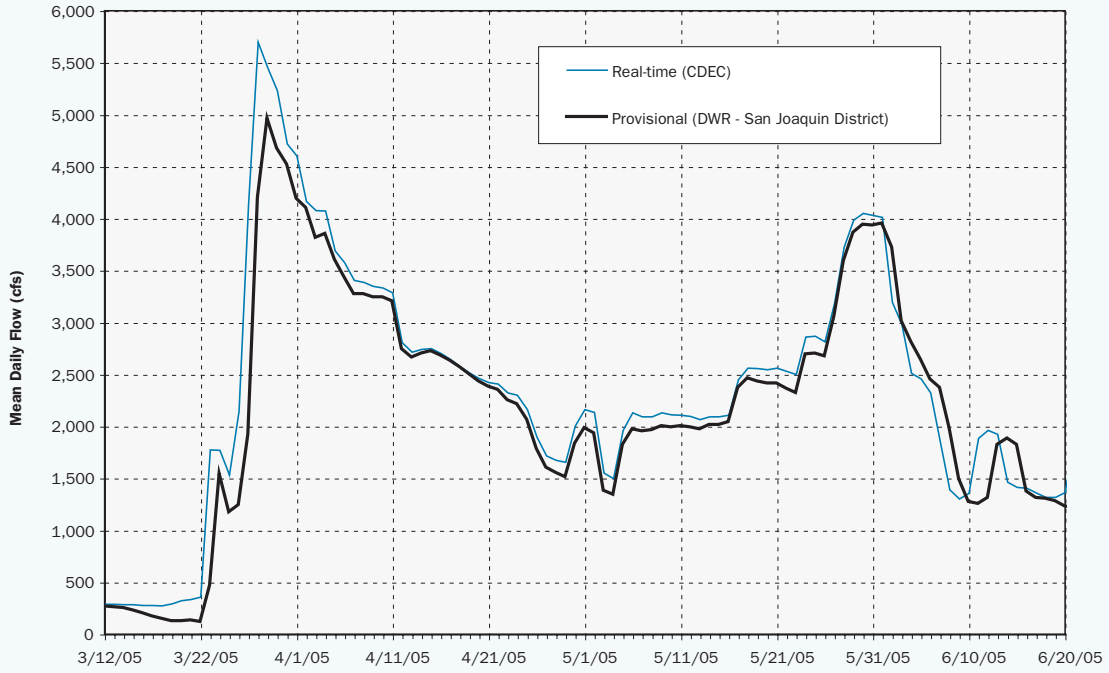


Appendix A

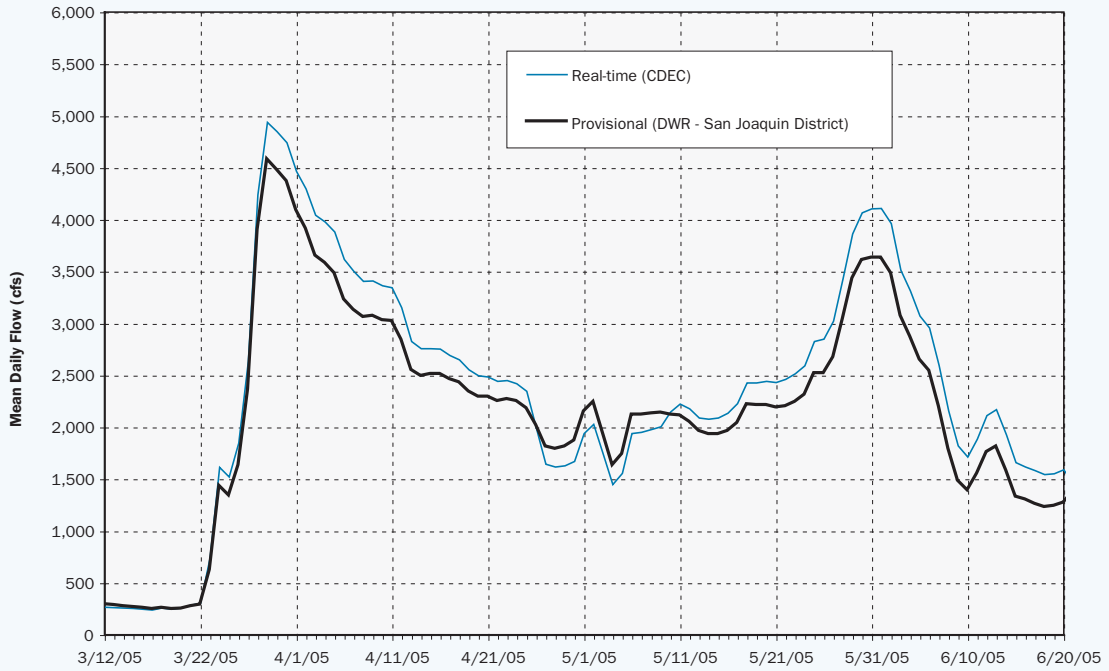
Hydrology and Operation Plans



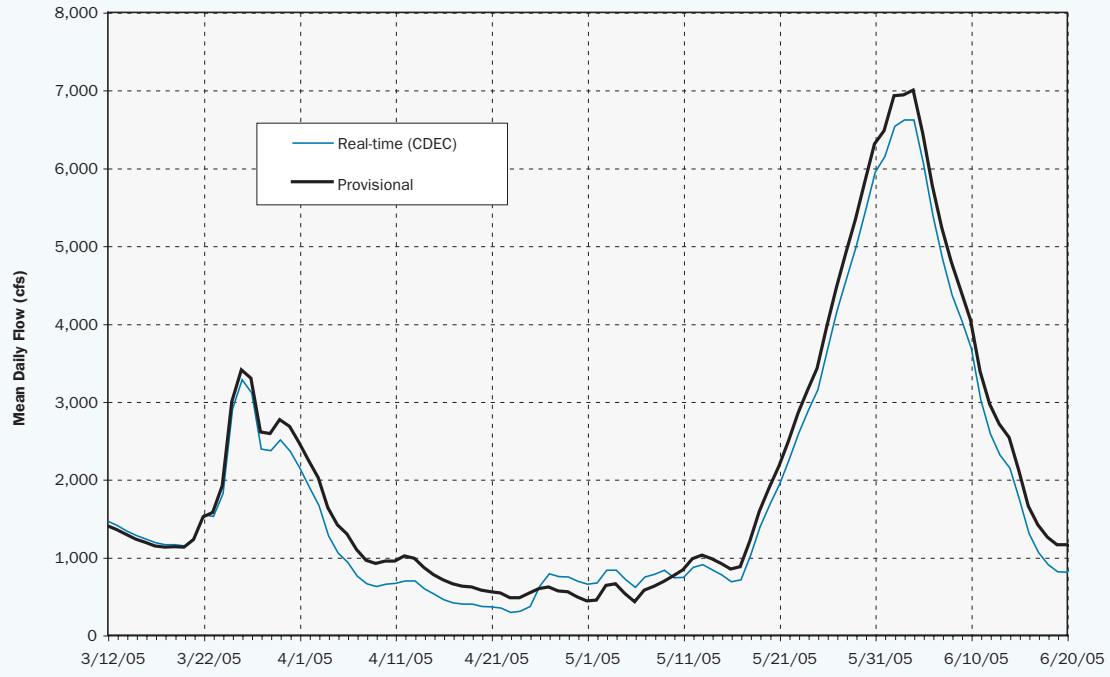
Appendix A-2, Figure 1
Merced River at Cressey



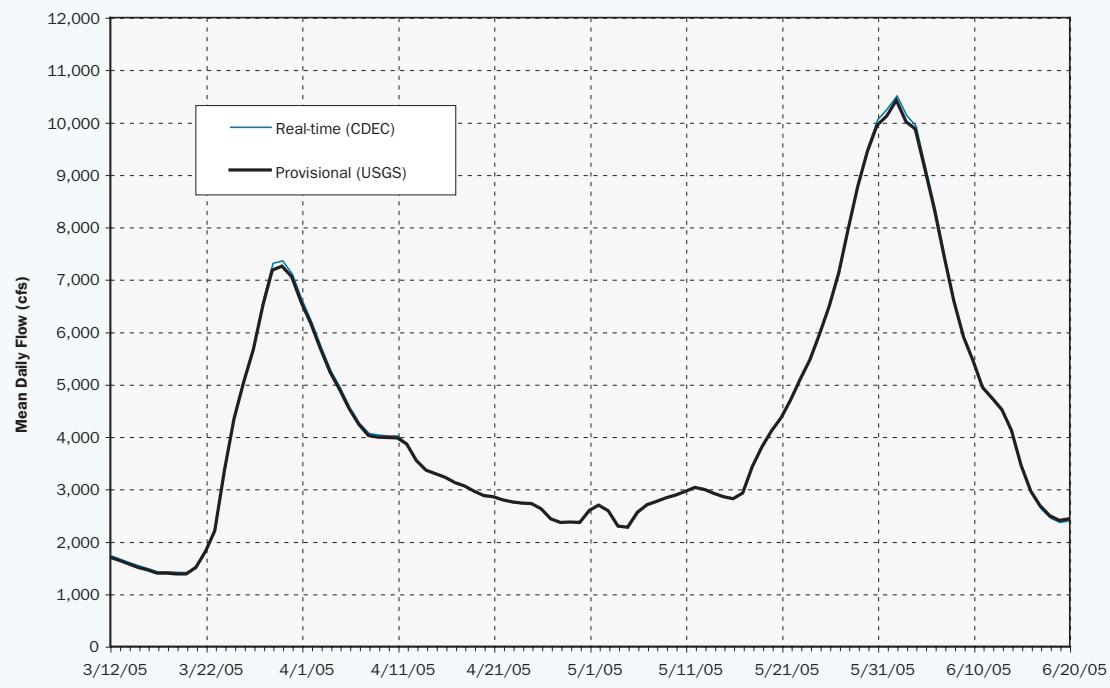
Appendix A-2, Figure 2
Merced River near Stevinson



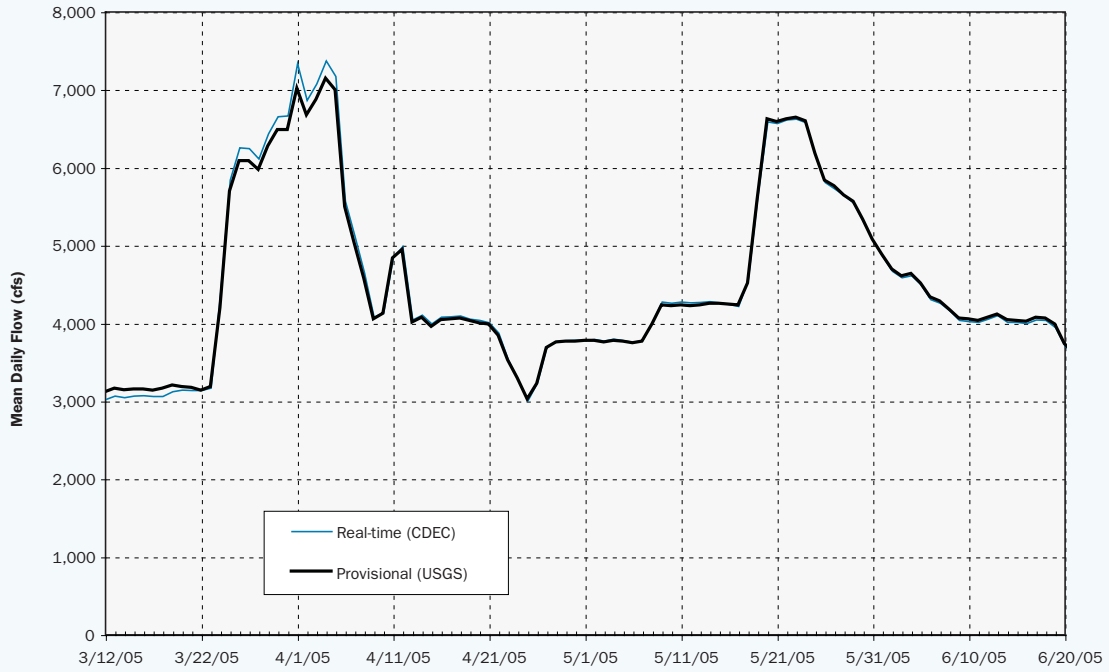
Appendix A-2, Figure 3
San Joaquin River above Merced River



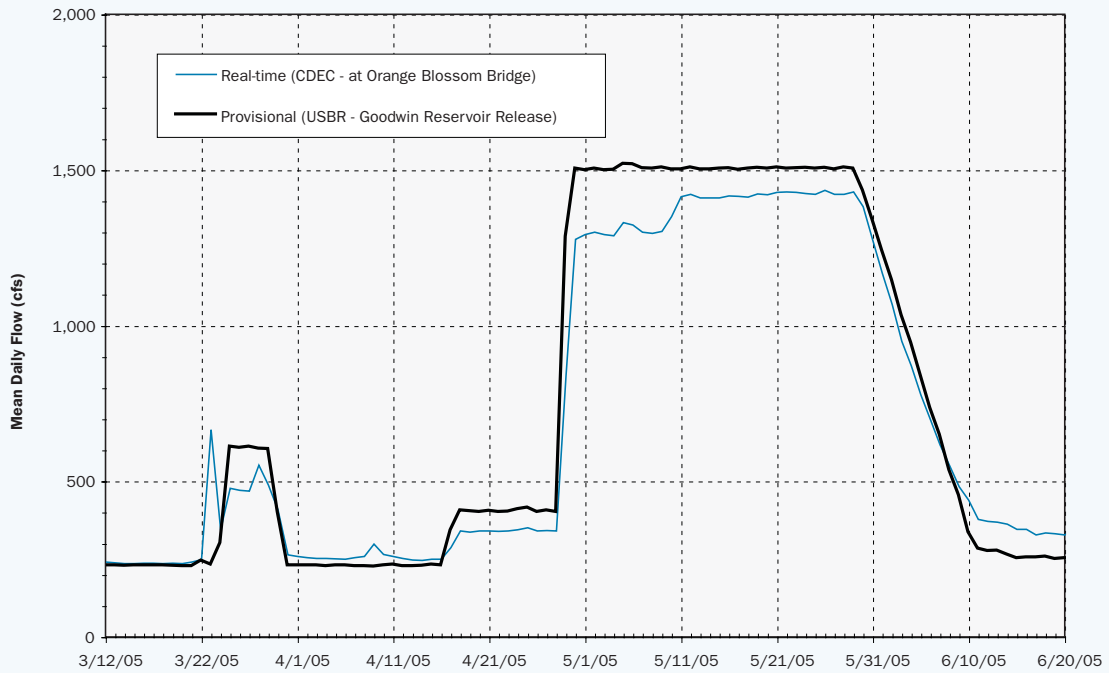
Appendix A-2, Figure 4
San Joaquin River near Newman



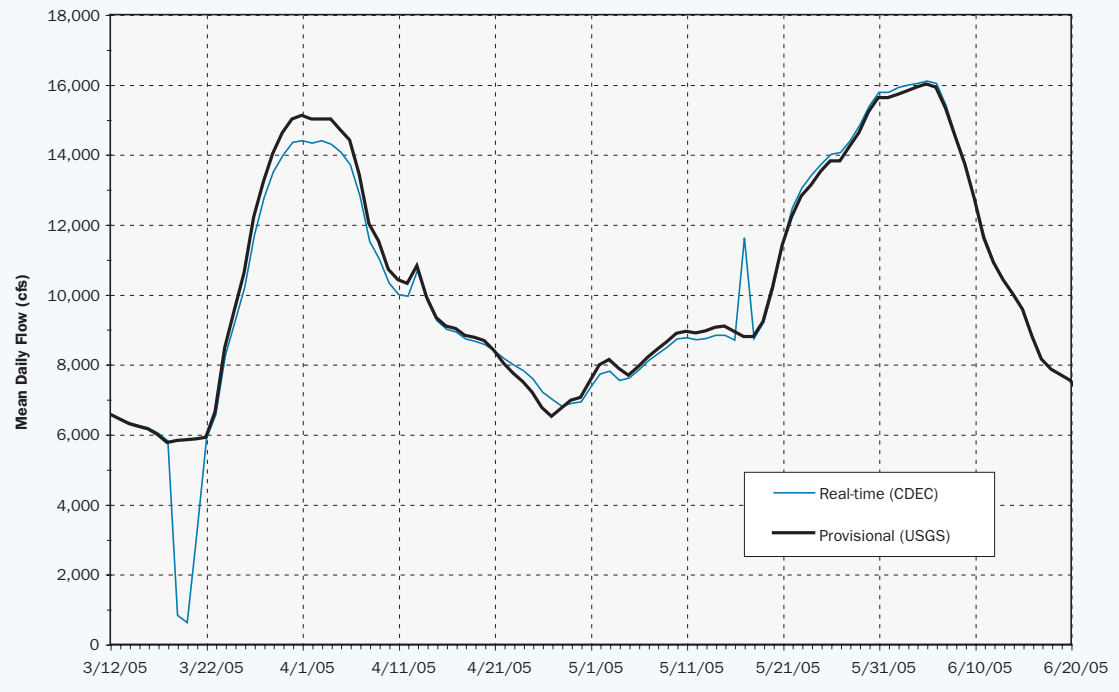
Appendix A-2, Figure 5
 Tuolumne River below LaGrange Dam



Appendix A-2, Figure 6
 Stanislaus River below Goodwin Dam



Appendix A-2, Figure 7
San Joaquin River near Vernalis



Appendix A-2, Figure 8
Unengaged Flow in San Joaquin River near Vernalis

